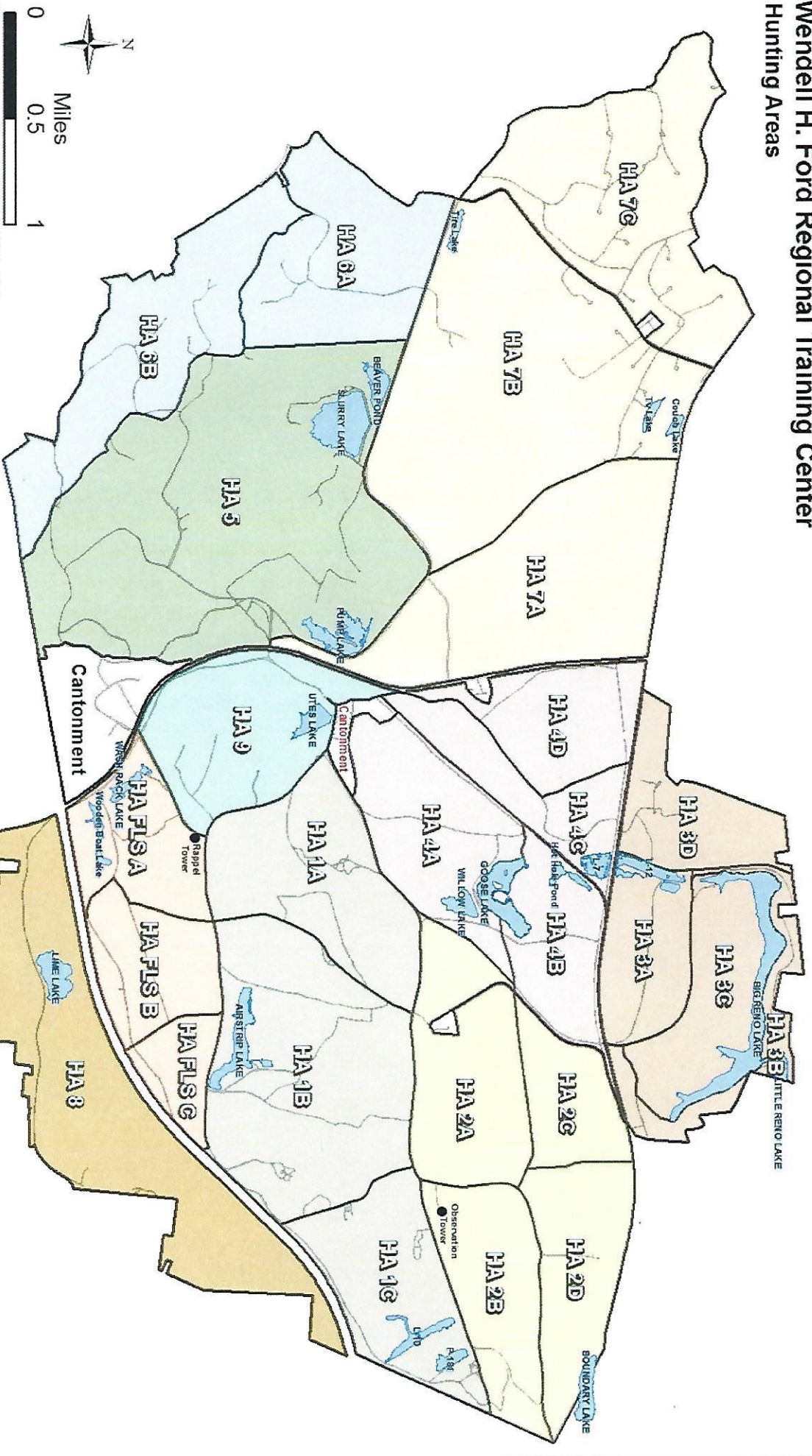


Wendell H. Ford Regional Training Center Hunting Areas

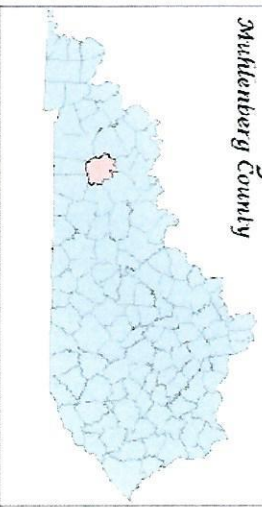


Range Operations: (502) 607-7416

Security: (502) 607-7898 or (502) 607-7899

Path: S:\gis_workspace_donovan\Donovan\Working\MXD\WHRFC\Deer\HuntingArea2017-1.mxd

Kentucky
Mullensburg County




Hunting Areas

HA 1A, 1B, 1C	HA 4A, 4B, 4C, 4D	HA 7A, 7B, 7C	HA FLS A, FLS B, FLS C
HA 2A, 2B, 2C, 2D	HA 5	HA 8	
HA 3A, 3B, 3C, 3D	HA 6A, 6B	HA 9	

301 KAR 2:172(3) - "Antlered deer" means a male or female deer, excluding male fawns, with a visible antler protruding above the hairline.

Sources: Esri, HERE, DeLorme, Intermap, Incent P Corp., GEBCO, USGS, FAO, NPS, NRCAN, GeoBase, IGN, Kadaster NL, Ordnance Survey, Esri Japan, METI, Esri China (Hong Kong), swisstopo, MapmyIndia, © OpenStreetMap contributors, and the GIS User Community



Created by Donovan Sherratt (donovan.sherratt@mail.mt)